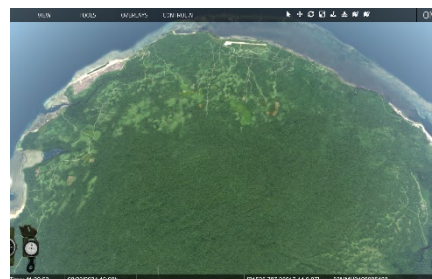


Virtual Views for Noemfoor

Stand 1 Virtual Views:

1-1: Overview of Noemfoor Island
Coordinates: 21525.787, 25617.44, 0.97



Stand 2 Virtual Views:

2-1: Yellow Beach

Coordinates: 11444.023, 23612.664, 70.104



2-2: Kamiri Drome Area

Coordinates: 7430.143, 24171.446, 23.578



2-3: Looking at the Naval Task Force

Coordinates: 4115.384, 23151.936, 0.691



Stand 3 Virtual Views:

**3-1: From the Attack Position Looking
Toward Kamiri Drome**
Coordinates: 4115.384, 23151.936, 0.691



3-2: Landing Ships at YELLOW Beach
Coordinates: 9301.185, 5730.127, 0.672



3-3: 1-158 Going West on Kamiri
Coordinates: 6503.193, 25039.726, 6.736



3-4: 2-158 Going East on Kamiri
Coordinates: 16673.607, 43331.184, 0.711



3-5: Tanks Unloading

Coordinates: 6283.854, 27155.364, 0.754



3-6: Downed Japanese Aircraft

Coordinates: 10635.919, 6058.139, 0.756



Stand 4 Virtual Views:

4-1: Kamiri Top View

Coordinates: 7430.143, 24171.446, 23.578



4-2: Kamiri Airstrip Looking Up at the Aircraft

Coordinates: 25675.182, 31825.335, 0.658



4-3: Air View around the Airstrip with Obstacles

Coordinates: 10757.1, 19087.073, 0.66



4-4: View From 2nd Battalion
Coordinates: 16673.607, 43331.184, 0.711

Stand 5 Virtual Views:

5-1: Looking South Across the River at Counterattack Position
Coordinates: 7855.233, 23071.396, 45.29



5-2: Overview of the Japanese Gardens
Coordinates: 3243.355, 16121.845, 0.644



5-3: The Intersection at the Japanese Gardens
Coordinates: 10246.977, 3022.572, 0.796



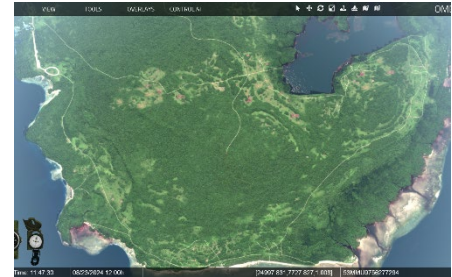
5-4: Japanese View of the 158th
Coordinates: 6795.514, 22379.858, 19.647

5-5: 2-158 View of Namber Airfield
Coordinates: 8788.129, 10409.261, 0.682

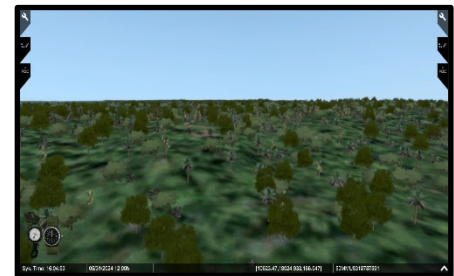


Stand 6 Virtual Views:

6-1: Overview of Southern Noemfoor
Coordinates: 24997.831, 7727.827, 1.008



6-2: 503rd View of Hill 670
Coordinates: 10623.47, 18024.933, 166.047



6-3: Japanese View of 503rd from atop Hill 670
Coordinates: 10574.853, 17943.774, 165.326



6-4: Jungle Shot

Coordinates: 10671.462, 17568.485, 186.495



6-5: Ridgeline at Inasi 1

Coordinates: 35489.593, 18190.998, 0.863



6-6: Ridgeline at Inasi 2

Coordinates: 17137.713, 12393.492, 27.484



6-7: Movement of Japanese from Inasi to Hill 380

Coordinates: 16694.043, 9165.836, 89.997


6-8: Hill 380 and Broe Bay
Coordinates: 16711.87, 9144.738, 88.563



6-9: Japanese Movement to Pakriki
Coordinates: 17192.363, 5230.462, 30.339



6-10: View Back Toward Broe Bay
Coordinates: 16199.765, 15120.122, 33.916



Stand 7 Virtual Views:

7-1: Top View of Kamiri

Coordinates: 7430.143, 24171.446, 23.578

